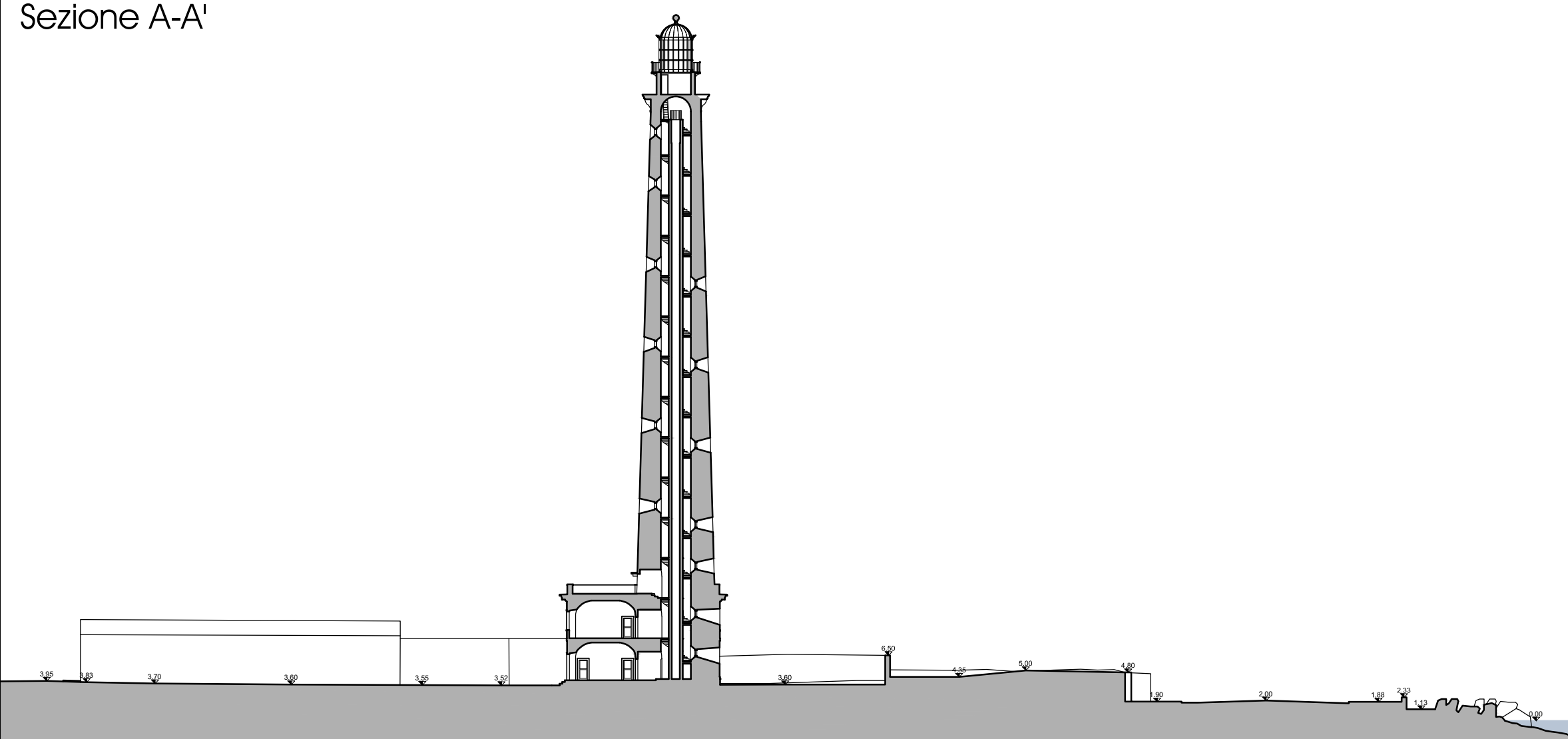
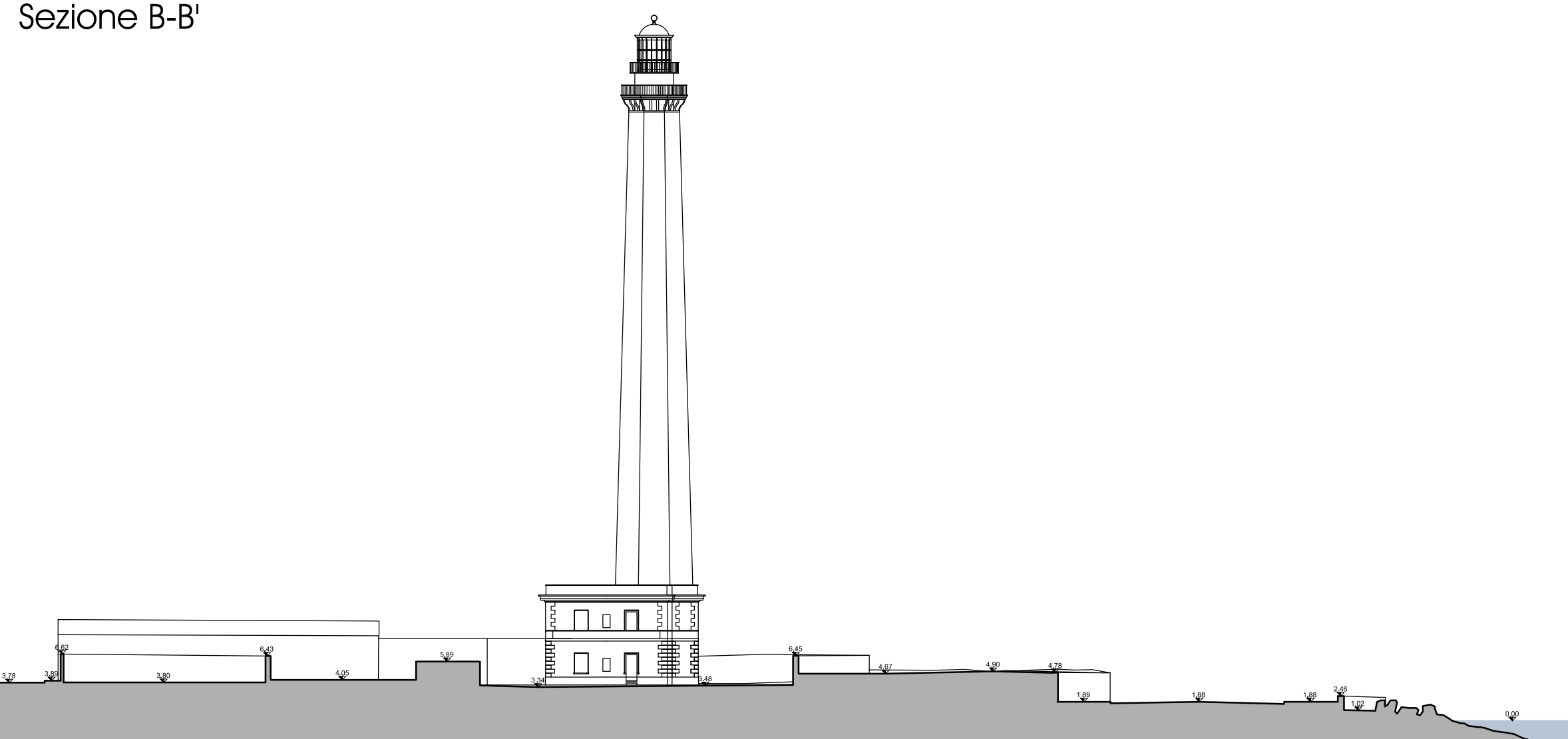


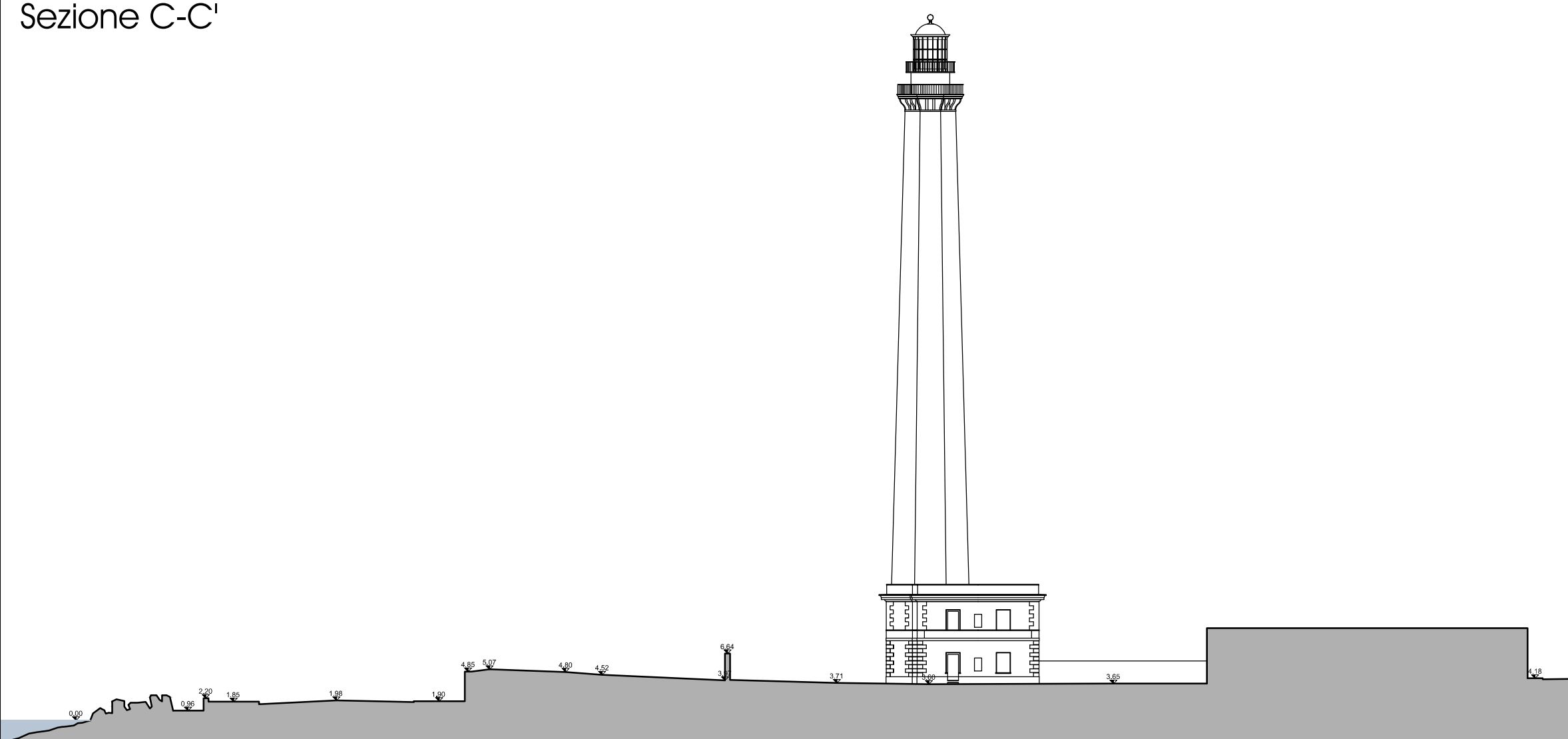
Sezione A-A'




Sezione B-B'




Sezione C-C'




Sezione D-D'



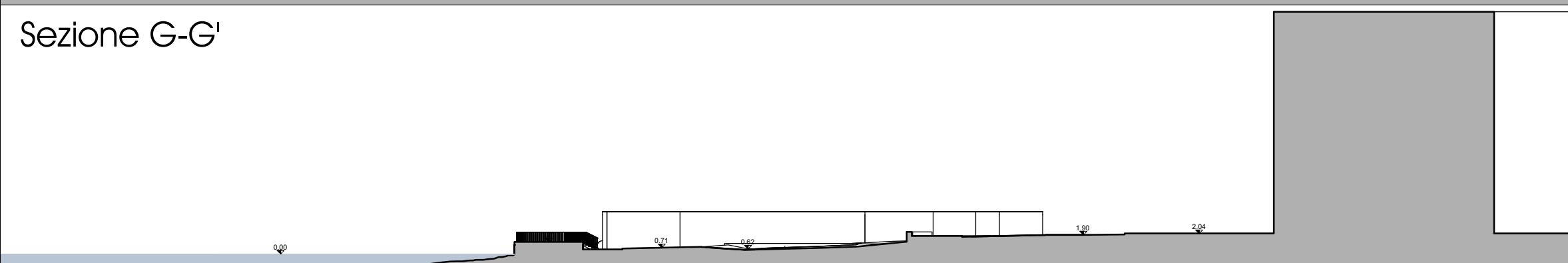
Sezione E-E'



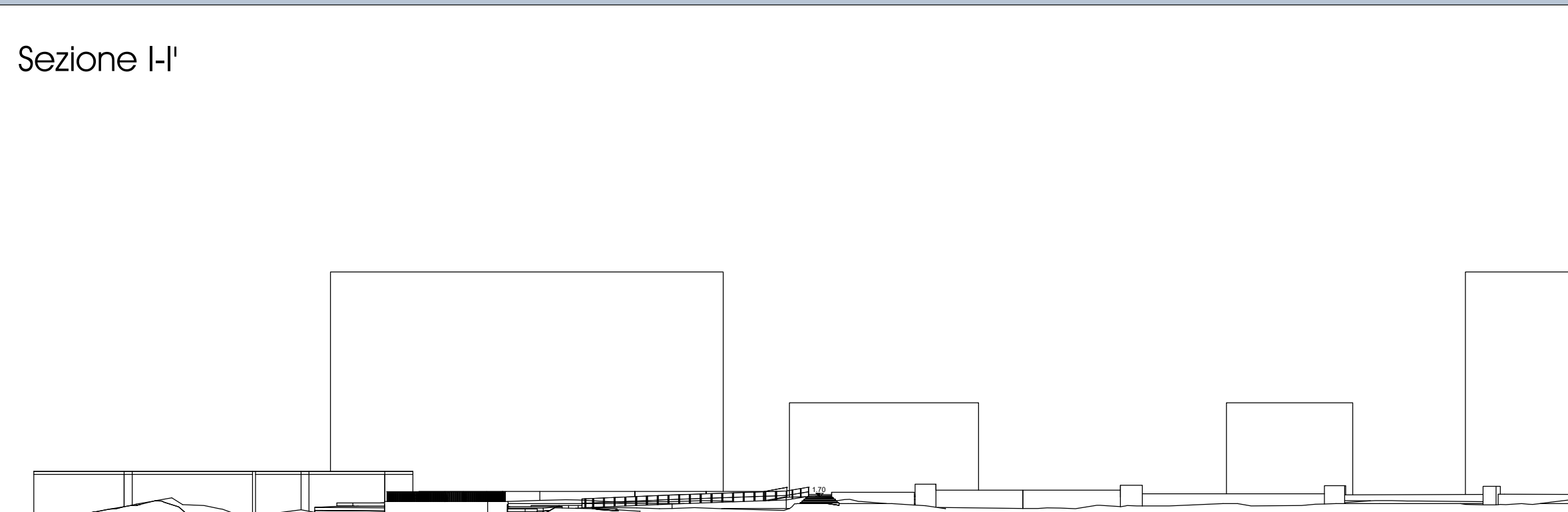
Sezione F-F'



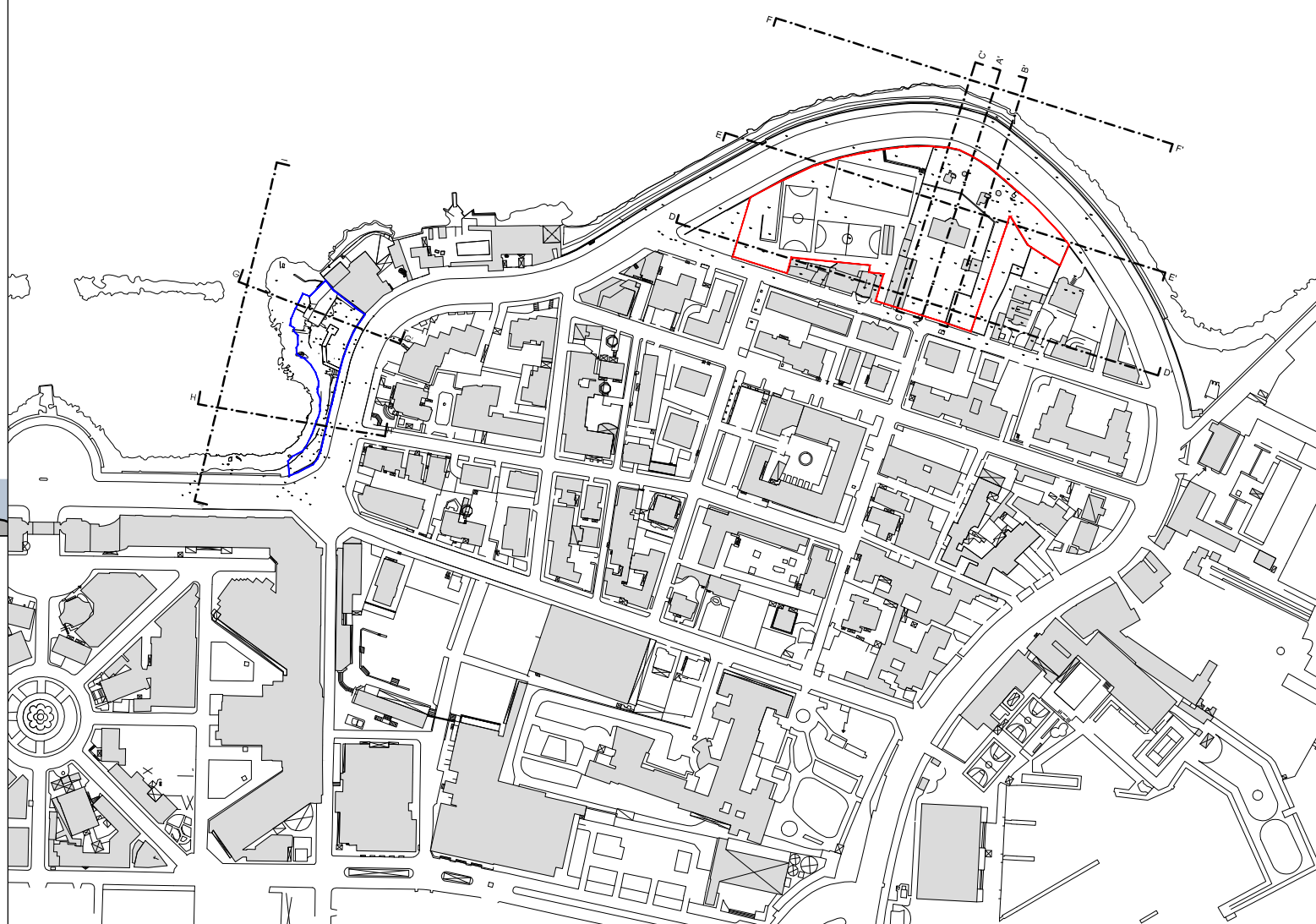
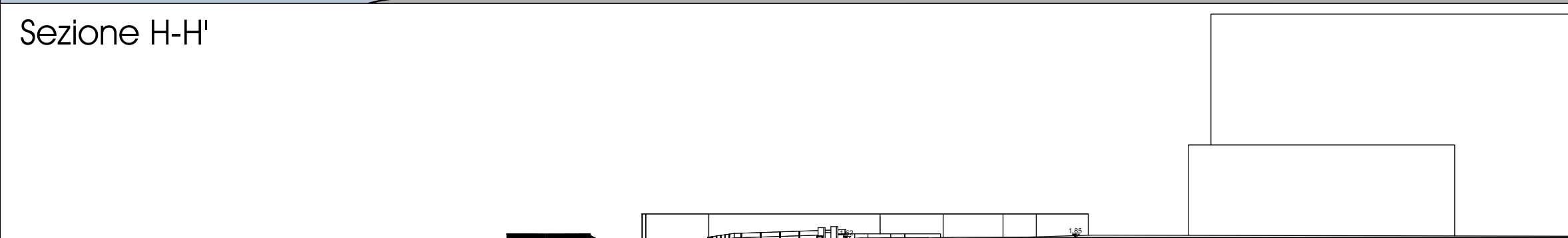
Sezione G-G'



Sezione I-I'



Sezione H-H'



- area A: giardino san cataldo
- area B: spiagge lungomare starita

Comune di Bari  
Regione Puglia

PIANO DI RIQUALIFICAZIONE DEL  
WATERFRONT SAN CATALDO E  
REALIZZAZIONE DI SPIAGGE E  
DEL GIARDINO SAN CATALDO  
(ZONA FARO)

progetto preliminare

PROGETTISTI  
arch. Mauro Saito (capogruppo)  
ing. arch. Daniela Mancini  
ing. Fabio Paccapelo  
Studio Romanazzi - Boscia e Associati s.r.l.  
dott. geol. Antonino Greco

CONSULENTI  
dott.ssa archeol. Sara Airò

COLLABORATORI  
arch. Giuseppe Graziani, arch. Claudio Masciopinto,  
ing. Tatiana Pilludu

RUP: ing. Antonio Toritto



SEZIONI STATO DEI LUOGHI

# SA.03

scala 1:500    archivio 1704    agosto 2018